





Keithley Preserve

HARMONY GROVE ROAD

- Byron White Trail (.1 mi)
 - Creekside Connector
 - East Creekside Trail (.7 mi)
 - Grassland Trail (.2 mi)
 - Harmony Grove Entrance Trail (.04 mi)
 - Mallard Trail (.25 mi)
 - Ridge Trail (.45 mi)
 - West Creekside Trail (.65 mi)
 - TECC Trail (.3 mi)
-  Creek Crossing
 -  Preserve Entrance
 -  No Access, Turnaround Point
 -  Emergency Trail Markers

Elfin Forest Recreational Reserve

Elfin Forest Recreational Reserve

Most area roads are private, and no parking is allowed. Limited parking available along Harmony Grove Rd. near Via Ambiente.

Private Property

Via Ambiente - Dangerous Paved Road - No Hiking

